



**HIGH RESOLUTION IMAGING
SCIENCE EXPERIMENT**



DTM PDS RELEASES

July 2019

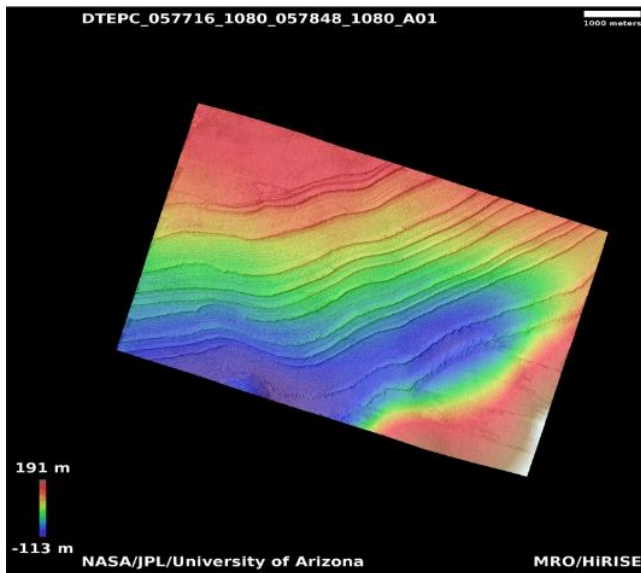
Edited by Daniel Robinson | UA

DTMs Included this Month

Layering in Burroughs Crater.....	1
Gully Monitoring.....	2
Graben with Gullied Walls.....	3

Layering in Burroughs Crater

DTEPC_057716_1080_057848_1080_A01





71.7°S 118.01°E
DTM Producer: UA | Christine Akers
Stereo Pair:
ESP_057716_1080
ESP_057848_1080

For more details about this DTM, visit:
https://www.uahirise.org/dtm/dtm.php?ID=ESP_057716_1080



Gully Monitoring

DTEEC_047190_1425_011969_1425_U01



37.1°S 191.9°E


DTM Producer: USGS

Stereo Pair:

ESP_047190_1425



ESP_011969_1425

For more details about this DTM, visit:
https://www.uahirise.org/dtm/dtm.php?ID=ESP_047190_1425



Graben with Gullied Walls

DTEEC_028953_1430_029019_1430_A01



36.7°S 192.9°E
DTM Producer: UA | Nicholas Porter
Stereo Pair:
ESP_028953_1430
ESP_029019_1430

For more details about this DTM, visit:
https://www.uahirise.org/dtm/dtm.php?ID=ESP_028953_1430

