



HIGH RESOLUTION IMAGING SCIENCE EXPERIMENT



DTM PDS RELEASES

April 2019



Edited by Daniel Robinson | UA

DTMs Included this Month

Candidate MSL Landing Site in Northeast Syrtis.....	1
Fans in Xanthe Terra.....	2
Candidate Landing Site for MARS2020 NE Syrtis Major Region.....	3
Candidate MSL Landing Site in NE Syrtis Major.....	4
Slopes of Layered Deposits.....	5
Northern Plains Ridge.....	6

Candidate MSL Landing Site in Northeast Syrtis

DTEEC_017287_1980_052020_1985_U01



15.0°N 77.05°E


DTM Producer: USGS

Stereo Pair:

ESP_017287_1980


ESP_052020_1985

For more details about this DTM, visit:
https://www.uahirise.org/dtm/dtm.php?ID=ESP_017287_1980



Fans in Xanthe Terra

DTEEC_017555_1875_018544_1875_A01



7.6°N 321.0°E


DTM Producer: UA | RILEY MCCLURKIN

Stereo Pair:

ESP_017555_1875



ESP_018544_1875

For more details about this DTM, visit:
https://hirise.lpl.arizona.edu/dtm/dtm.php?ID=ESP_017555_1875



Candidate Landing Site for MARS2020 NE Syrtris Major Region

DTEEC_049053_1980_049119_1980_U01





15.0°N 77.15°E
DTM Producer: USGS
Stereo Pair:
ESP_049053_1980
ESP_049119_1980

For more details about this DTM, visit:
https://hirise.lpl.arizona.edu/dtm/dtm.php?ID=ESP_049053_1980



Candidate MSL landing site in northeast Syrtis

DTEEC_049897_1980_049330_1980_U01



15.0°N 77.06°E


DTM Producer: USGS

Stereo Pair:

ESP_049897_1980



ESP_049330_1980

For more details about this DTM, visit:
https://hirise.lpl.arizona.edu/dtm/dtm.php?ID=ESP_049897_1980



Slopes of Layered Deposits


DTEEC_048372_1715_040078_1715_A01



8.41°S 313.3°E
DTM Producer: UA | Leocadie Haguma
Stereo Pair:
ESP_048372_1715
ESP_040078_1715

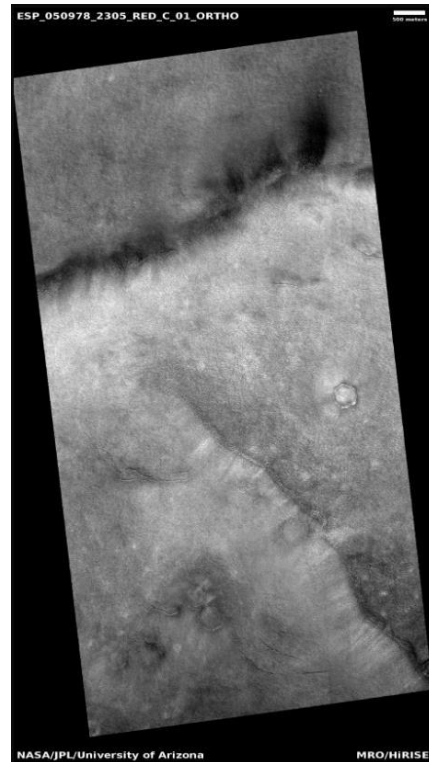

Additional Orthos:
ESP_035515_1715
ESP_050851_1715

For more details about this DTM, visit:
https://hirise.lpl.arizona.edu/dtm/dtm.php?ID=ESP_048372_1715



Northern Plains Ridge

DTEEC_050846_2305_050978_2305_A01



50.21°N 82.12°E
DTM Producer: UA | Nicholas Porter
Stereo Pair:
ESP_050846_2305
ESP_050978_2305

For more details about this DTM, visit:
https://hirise.lpl.arizona.edu/dtm/dtm.php?ID=ESP_050846_2305

